GPS Map Camera
Hyderabad,TG,India
Tower Road, Somajiguda, Hyderabad, 500082,
TG, India
Lat 17.421039, Long 78.459678
02/19/2024 10:12 AM GMT+05:30
Note : Captured by GPS Map Camera

GPS Map Camera
Hyderabad,TG,India
Tower Road, Somajiguda, Hyderabad, 500082,
TG, India
Lat 17.421082, Long 78.459665
02/19/2024 10:12 AM GMT+05:30
Note : Captured by GPS Map Camera

GPS Map Camera
Hyderabad,TG,India
Tower Road, Somajiguda, Hyderabad, 500082,
TG, India
Lat 17.421174, Long 78.459544
02/19/2024 10:09 AM GMT+05:30
Note : Captured by GPS Map Camera

GPS Map Camera
Hyderabad,TG,India
Tower Road, Somajiguda, Hyderabad, 500082,
TG, India
Lat 17.421044, Long 78.459600
02/19/2024 10:12 AM GMT+05:30
Note : Captured by GPS Map Camera

GPS Map Camera
Hyderabad,TG,India
Tower Road, Somajiguda, Hyderabad, 500082,
TG, India
Lat 17.421012, Long 78.459497
02/19/2024 10:11 AM GMT+05:30
Note : Captured by GPS Map Camera

GPS Map Camera
Hyderabad,TG,India
Tower Road, Somajiguda, Hyderabad, 500082,
TG, India
Lat 17.421175, Long 78.459765
02/19/2024 10:13 AM GMT+05:30
Note : Captured by GPS Map Camera

Hyderabad,TG,India
Tower Road, Somajiguda, Hyderabad, 500082, TG, India
Lat 17.421116, Long 78.459759
02/20/2024 09:39 AM GMT+05:30
Note : Captured by GPS Map Camera

Hyderabad,TG,India
Tower Road, Somajiguda, Hyderabad, 500082, TG, India
Lat 17.421286, Long 78.459929
02/20/2024 10:04 AM GMT+05:30
Note : Captured by GPS Map Camera

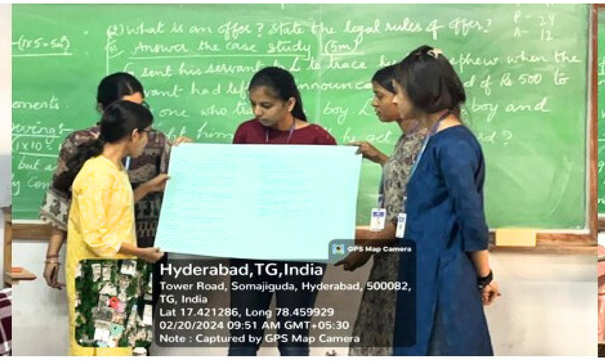
Hyderabad,TG,India
Tower Road, Somajiguda, Hyderabad, 500082, TG, India
Lat 17.421286, Long 78.459929
02/20/2024 09:51 AM GMT+05:30
Note : Captured by GPS Map Camera



Hyderabad,TG,India
Tower Road, Somajiguda, Hyderabad, 500082, TG, India
Lat 17.421209, Long 78.459828
02/20/2024 09:56 AM GMT+05:30
Note : Captured by GPS Map Camera



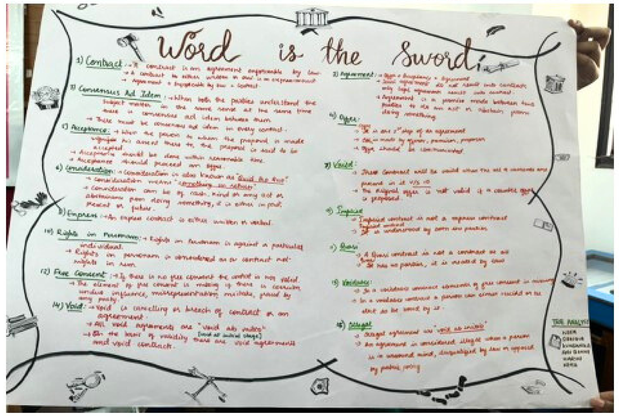
Word is the Sword


WORD IS SWORD


WORD IS THE SWORD
By Legal Eagles