
Villa Marie Degree College for Women
Affiliated to Osmania University
Somajiguda, Hyderabad
An ISO 9001:2015 Certified Institution
Health Center
in association with Sri Lalitha Dental Care
Organizes
Free Dental Health Checkup
Timings: 10am - 4pm
Date: 26th August 2023
Venue: Health center of the College
Target Audience: Villa Marie College Staff
Our Doctors:
Dr. A. Nageswar Rao MDS
Oral and Maxillofacial Surgeon.
Founder Sri Lalitha Dental care

GPS Map Camera
Hyderabad, Telangana, India
Villa Marie College For Women, #6-3-1089, Somajiguda, Hyderabad – 500082,
Raj Bhavan Quarters Colony, Somajiguda, Hyderabad, Telangana 500082, India
Lat 17.420936°
Long 78.459758°
26/08/23 01:49 PM GMT +05:30
Google

GPS Map Camera
Hyderabad, Telangana, India
Villa Marie College For Women, #6-3-1089, Somajiguda, Hyderabad – 500082,
Raj Bhavan Quarters Colony, Somajiguda, Hyderabad, Telangana 500082, India
Lat 17.42095°
Long 78.459766°
26/08/23 02:33 PM GMT +05:30
Google

GPS Map Camera
Hyderabad, Telangana, India
Villa Marie College For Women, #6-3-1089, Somajiguda, Hyderabad – 500082,
Raj Bhavan Quarters Colony, Somajiguda, Hyderabad, Telangana 500082, India
Lat 17.420936°
Long 78.459748°
26/08/23 03:20 PM GMT +05:30
Google

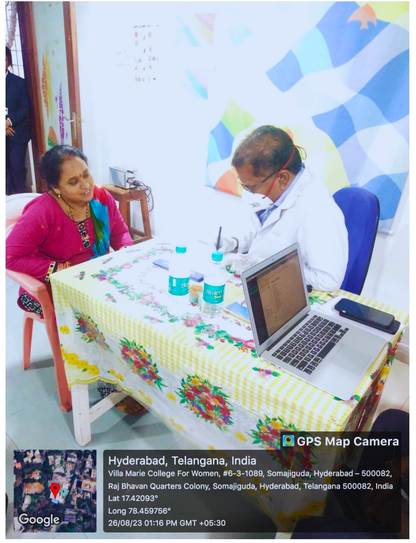
GPS Map Camera
Hyderabad, Telangana, India
Villa Marie College For Women, #6-3-1089, Somajiguda, Hyderabad – 500082,
Raj Bhavan Quarters Colony, Somajiguda, Hyderabad, Telangana 500082, India
Lat 17.42093°
Long 78.459756°
26/08/23 01:16 PM GMT +05:30
Google

GPS Map Camera
Hyderabad, Telangana, India
Villa Marie College For Women, #6-3-1089, Somajiguda, Hyderabad – 500082,
Raj Bhavan Quarters Colony, Somajiguda, Hyderabad, Telangana 500082, India
Lat 17.420936°
Long 78.459748°
26/08/23 03:20 PM GMT +05:30
Google

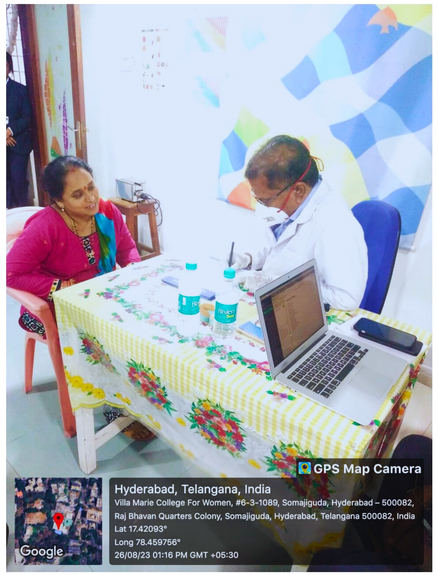
GPS Map Camera
Hyderabad, Telangana, India
Villa Marie College For Women, #6-3-1089, Somajiguda, Hyderabad – 500082,
Raj Bhavan Quarters Colony, Somajiguda, Hyderabad, Telangana 500082, India
Lat 17.42093°
Long 78.459756°
26/08/23 01:16 PM GMT +05:30
Google

GPS Map Camera
Hyderabad, Telangana, India
Villa Marie College For Women, #6-3-1089, Somajiguda, Hyderabad – 500082,
Raj Bhavan Quarters Colony, Somajiguda, Hyderabad, Telangana 500082, India
Lat 17.420938°
Long 78.459771°
26/08/23 02:48 PM GMT +05:30
Google

GPS Map Camera
Hyderabad, Telangana, India
Villa Marie College For Women, #6-3-1089, Somajiguda, Hyderabad – 500082,
Raj Bhavan Quarters Colony, Somajiguda, Hyderabad, Telangana 500082, India
Lat 17.420932°
Long 78.459748°
26/08/23 12:20 PM GMT +05:30
Google

GPS Map Camera
Hyderabad, Telangana, India
Villa Marie College For Women, #6-3-1089, Somajiguda, Hyderabad – 500082,
Raj Bhavan Quarters Colony, Somajiguda, Hyderabad, Telangana 500082, India
Lat 17.42095°
Long 78.459766°
26/08/23 02:31 PM GMT +05:30
Google

GPS Map Camera
Hyderabad, Telangana, India
Villa Marie College For Women, #6-3-1089, Somajiguda, Hyderabad – 500082,
Raj Bhavan Quarters Colony, Somajiguda, Hyderabad, Telangana 500082, India
Lat 17.420928°
Long 78.459759°
26/08/23 11:25 AM GMT +05:30
Google


GPS Map Camera
Hyderabad, Telangana, India
Villa Marie College For Women, #6-3-1089, Somajiguda, Hyderabad – 500082,
Raj Bhavan Quarters Colony, Somajiguda, Hyderabad, Telangana 500082, India
Lat 17.420938°
Long 78.459771°
26/08/23 02:48 PM GMT +05:30
Google

GPS Map Camer
Hyderabad, Telangana, India
Villa Marie College For Women, #6-3-1089, Somajiguda, Hyderabad – 500082
Raj Bhavan Quarters Colony, Somajiguda, Hyderabad, Telangana 500082, Indi
Lat 17.420932°
Long 78.459748°
26/08/23 12:20 PM GMT +05:30
Google

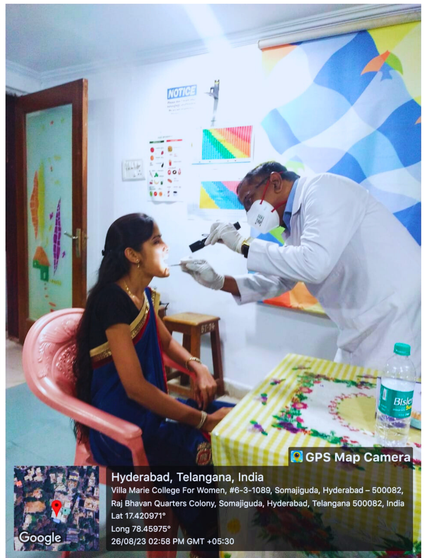
GPS Map Camera
Hyderabad, Telangana, India
Villa Marie College For Women, #6-3-1089, Somajiguda, Hyderabad – 500082,
Raj Bhavan Quarters Colony, Somajiguda, Hyderabad, Telangana 500082, India
Lat 17.420971°
Long 78.45975°
26/08/23 02:58 PM GMT +05:30
Google

Dental Health Checkup