As part of ISR, the students of the Department of Business Management [UG] - BBA visited 2 government schools - Zilla Parishad High School BHEL and Govt. High School Tirumalgiri to spread awareness on Menstrual Hygiene. They also gave away sanitary napkins to the students of these schools.

GPS Map Camera
Hyderabad, Telangana, India
2021, Bharat Heavy Electricals Limited, Hyderabad,
Telangana 502032, India
Lat 17.500941°
Long 78.30578°
01/03/23 12:18 PM GMT +05:30
Google

GPS Map Camera
Secunderabad, Telangana, India
FGH7+HJ4, Sastri Nagar, Ward No 7 Secunderabad, Lal Bazaar, Tirumalagiri, Secunderabad, Telangana 500015, India
Lat 17.478709°
Long 78.514041°
01/03/23 03:19 PM GMT +05:30
Google

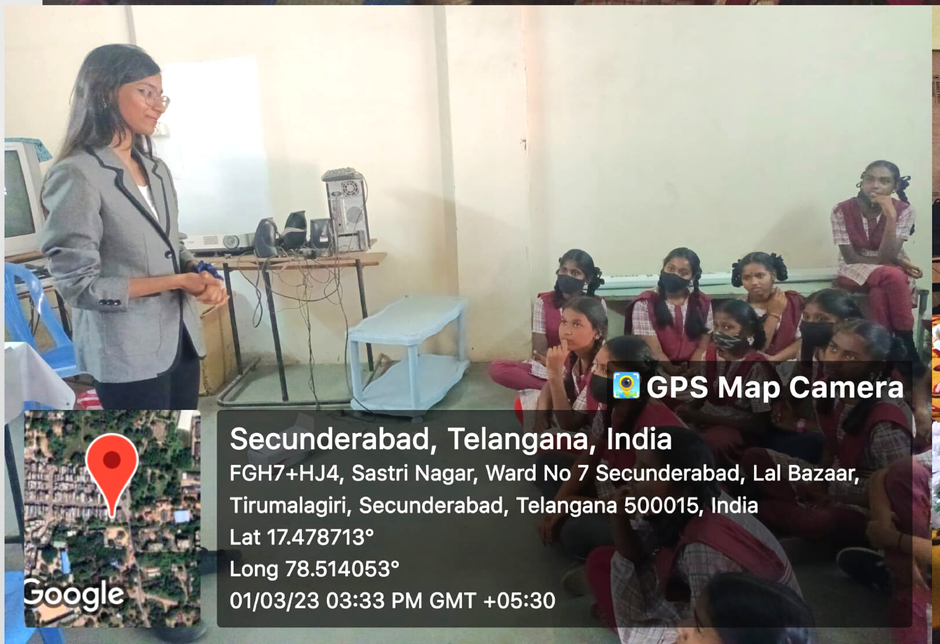
GPS Map Camera
Secunderabad, Telangana, India
FGH7+HJ4, Sastri Nagar, Ward No 7 Secunderabad, Lal Bazaar, Tirumalagiri, Secunderabad, Telangana 500015, India
Lat 17.478713°
Long 78.514053°
01/03/23 03:33 PM GMT +05:30
Google

GPS Map Camera
Hyderabad, Telangana, India
665/a, Central Ave, Bharat Heavy Electricals Limited, Hyderabad, Telangana 502032, India
Lat 17.501062°
Long 78.305745°
01/03/23 11:28 AM GMT +05:30
Google

MENSTRUATION

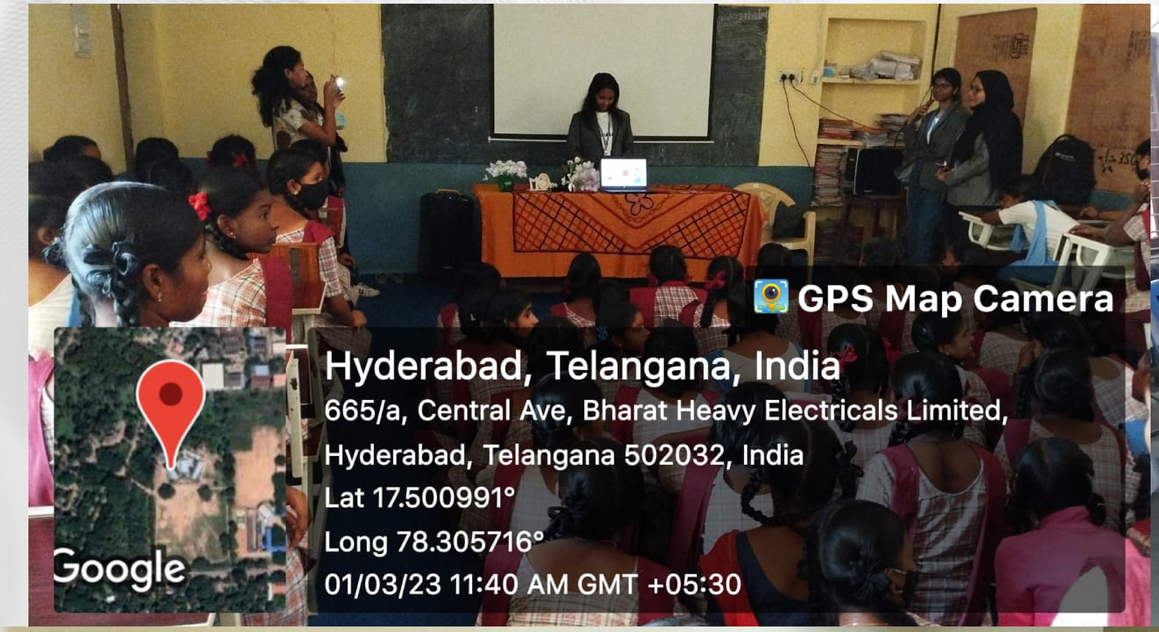
GPS Map Camera
Hyderabad, Telangana, India
665/a, Central Ave, Bharat Heavy Electricals Limited,
Hyderabad, Telangana 502032, India
Lat 17.500991°
Long 78.305716°
01/03/23 11:40 AM GMT +05:30
Google

GPS Map Camera
Secunderabad, Telangana, India
FGH7+HJ4, Sastri Nagar, Ward No 7 Secunderabad, Lal Bazaar,
Tirumalagiri, Secunderabad, Telangana 500015, India
Lat 17.47872°
Long 78.514051°
01/03/23 03:18 PM GMT +05:30
Google

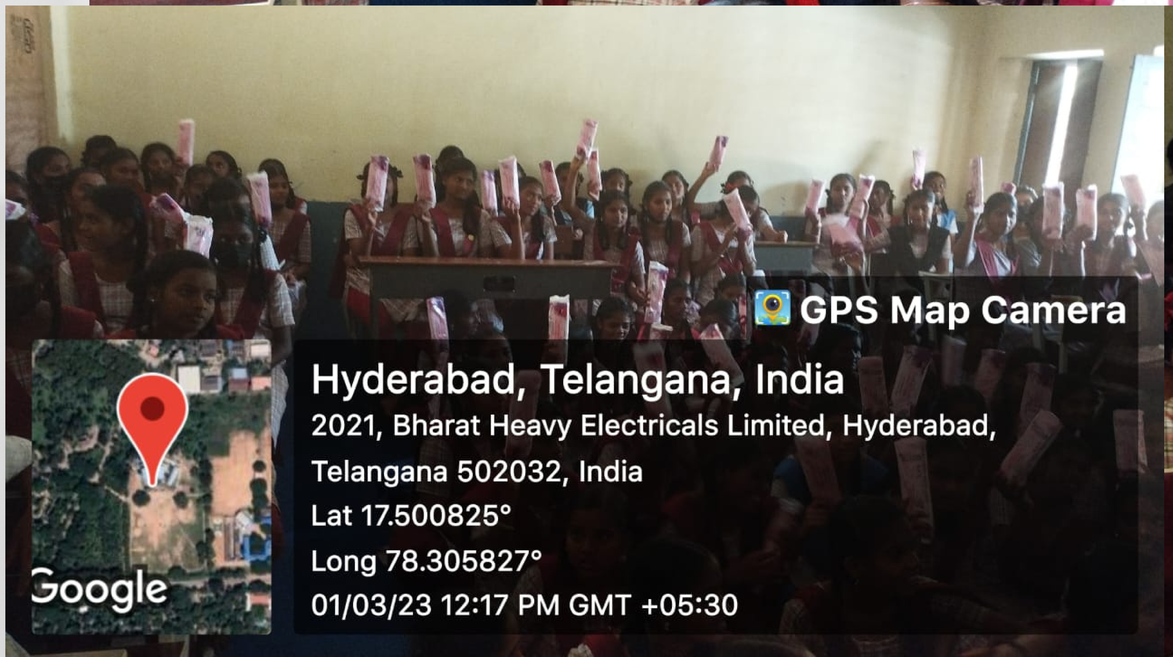
GPS Map Camera
Hyderabad, Telangana, India
2021, Bharat Heavy Electricals Limited, Hyderabad,
Telangana 502032, India
Lat 17.500825°
Long 78.305827°
01/03/23 12:17 PM GMT +05:30
Google

GPS Map Camera
Hyderabad, Telangana, India
2021, Bharat Heavy Electricals Limited, Hyderabad,
Telangana 502032, India
Lat 17.50096°
Long 78.305763°
01/03/23 11:30 AM GMT +05:30
Google